

FILED
C.E. Johnson

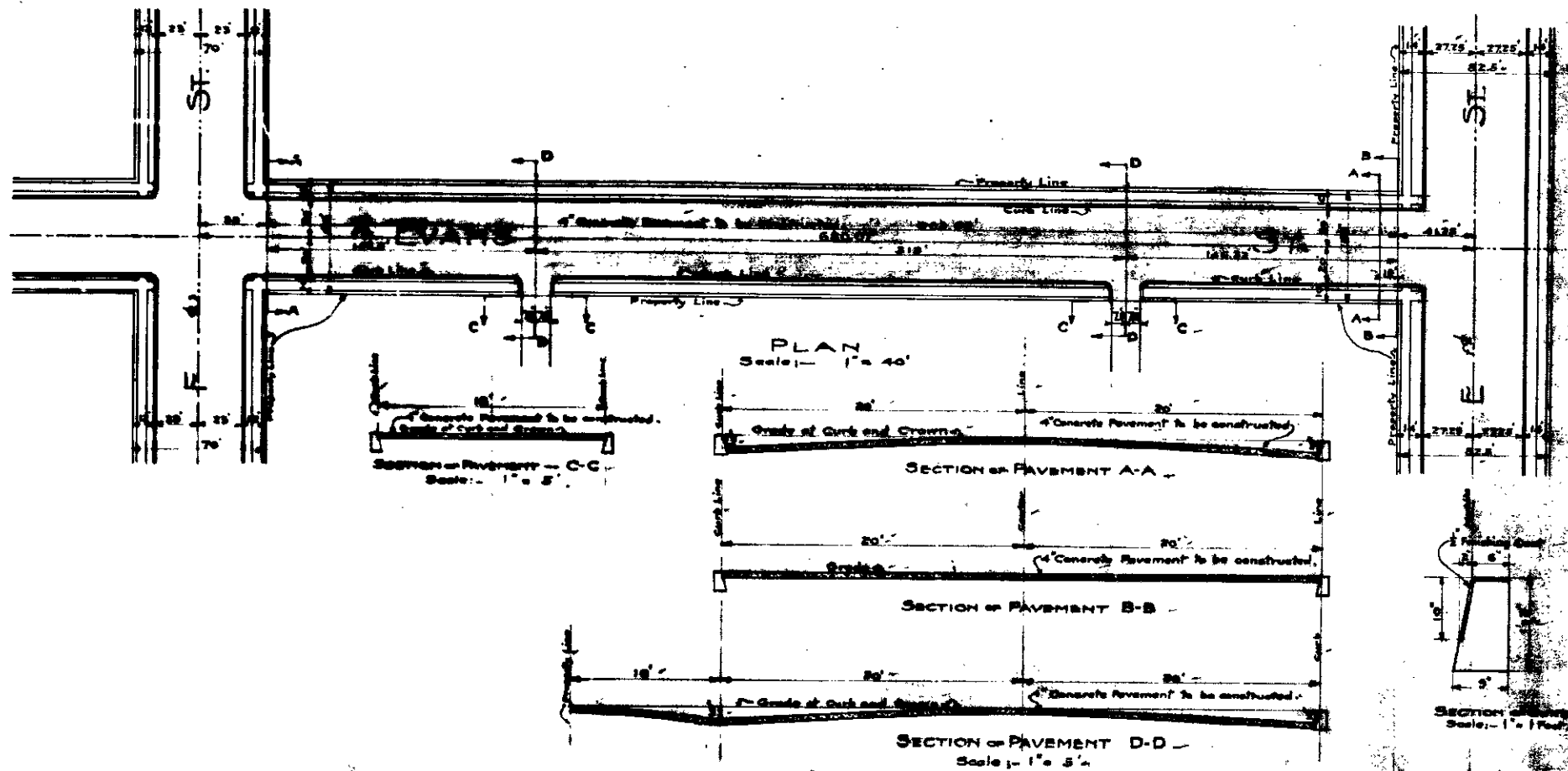
PLAN No. 685
 For the improvement of
EVANS ST.

Between
E ST. AND F ST.
 In the City of San Bernardino

July, 1924

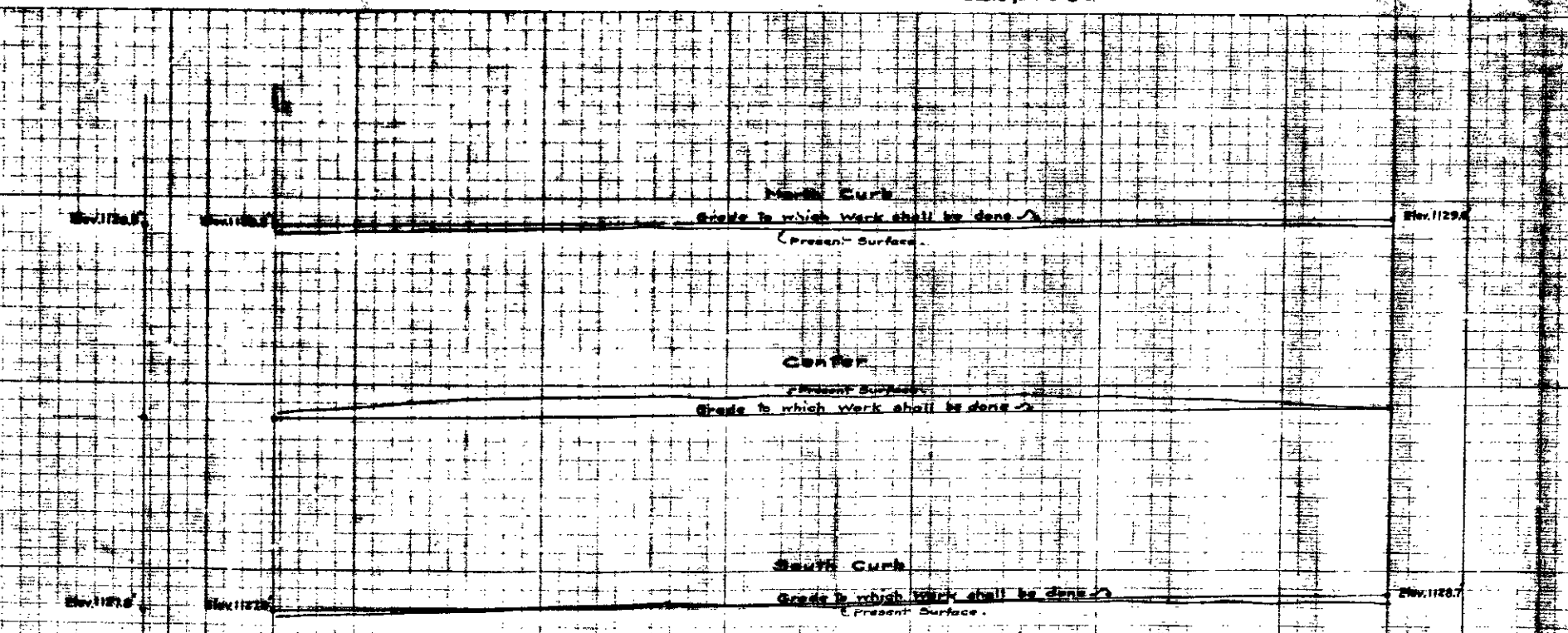
C. E. Johnson
 City Engineer

Scale: 1" = 40'



LEGEND
 Elev. means elevation.
 NB. means number.
 ' or in. means inch or inches.
 ' or ft. means foot or feet.
 St. means Street.
 Concrete Pavement to be constructed shown thus: [Symbol]
 Concrete Pavement in section shown thus: [Symbol]
 of Mass Concrete.

All elevations in red ink are in feet and inches above sea level which is 1045.28 feet below the city bench mark as established by Ordinance 583 of the City of San Bernardino.



Profile: -
 Black Lines show Present Surface

FILED
C.E. Johnson

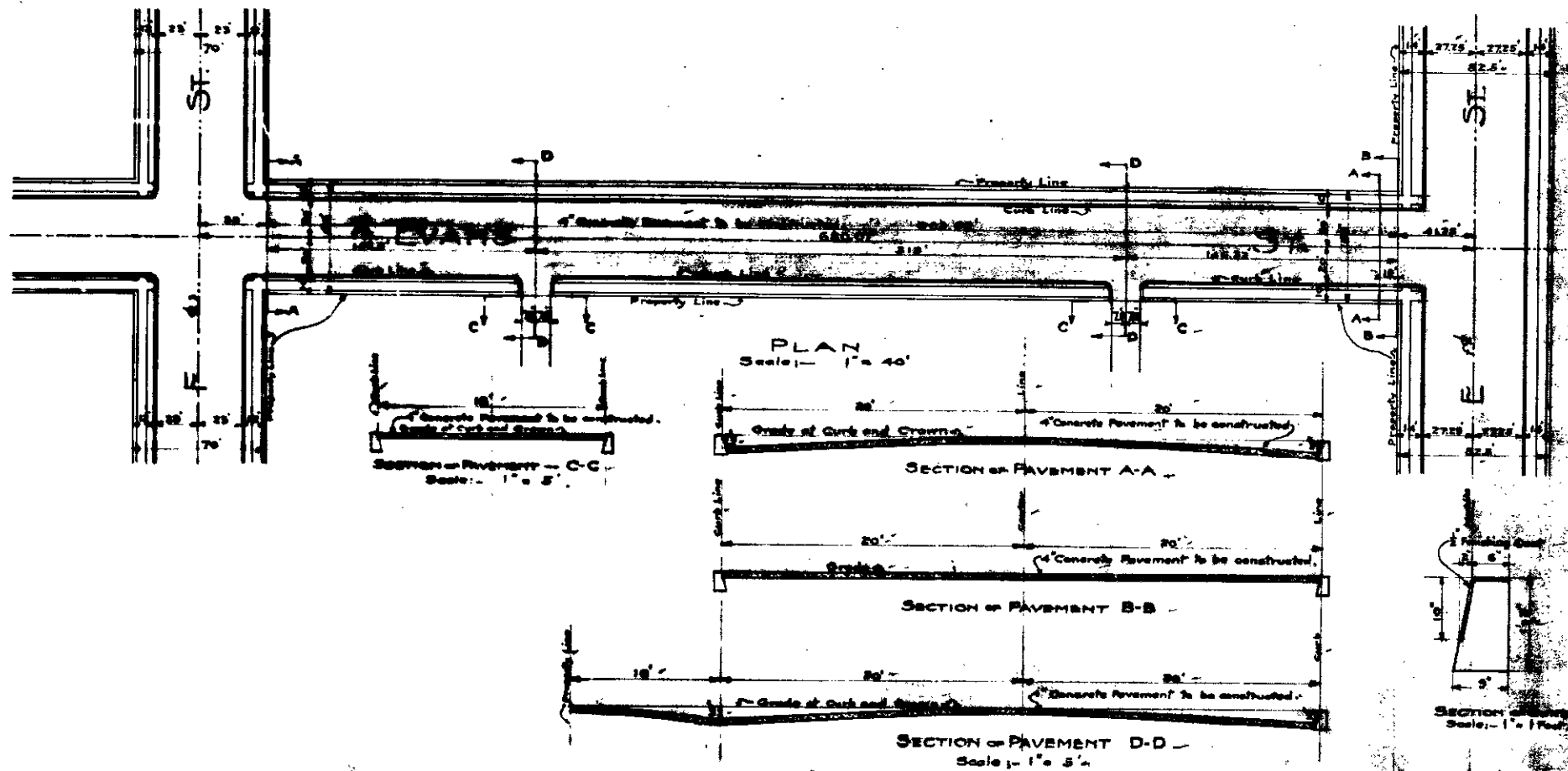
PLAN No. 685
 For the improvement of
EVANS ST.

Between
E ST. AND F ST.
 In the City of San Bernardino

July, 1924

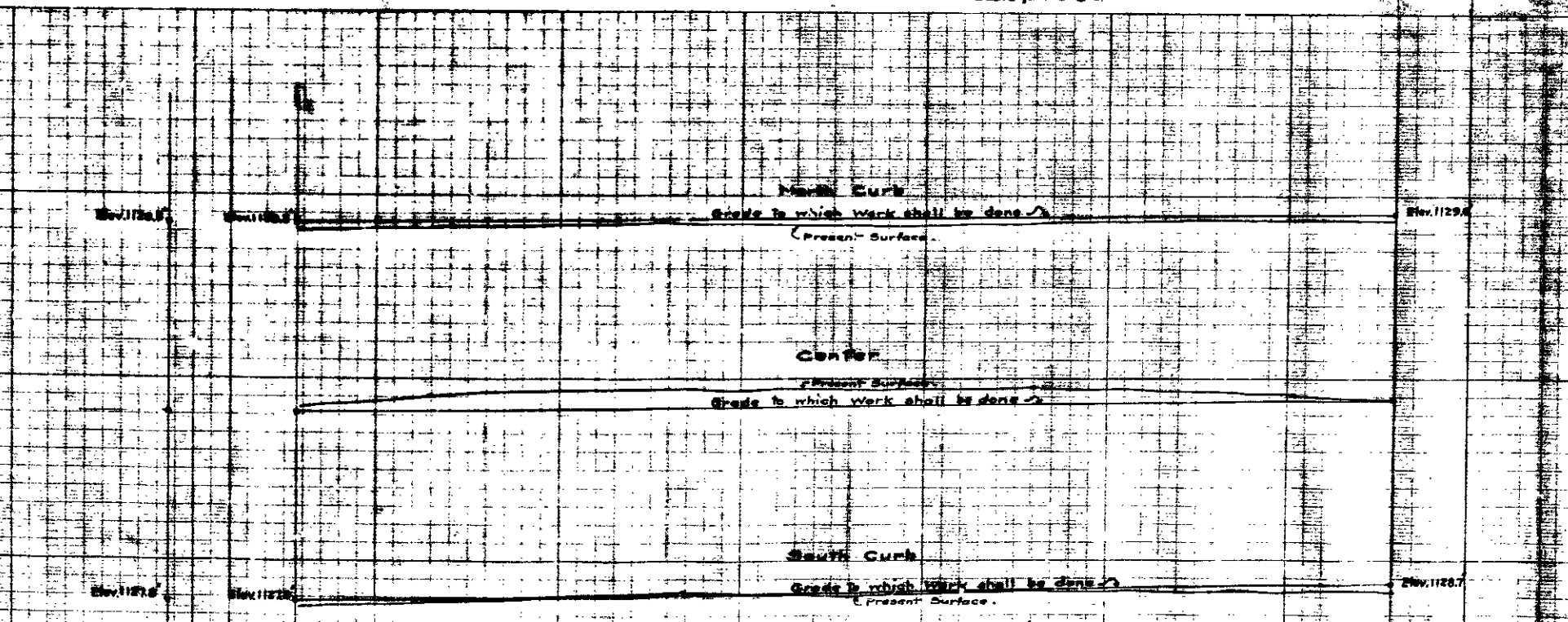
C. E. Johnson
 City Engineer

Scale: 1" = 40'



LEGEND
 Elev. means elevation.
 NB. means number.
 ' or in. means inch or inches.
 ' or ft. means foot or feet.
 St. means Street.
 Concrete Pavement to be constructed shown thus: [Symbol]
 Concrete Pavement in section shown thus: [Symbol]
 of Mass Concrete.

All elevations in red ink are in feet and inches above mean which is 1045.88 feet below the city bench mark as established by Ordinance 583 of the City of San Bernardino.



Profile:—
 Black Lines show Present Surface